

Info-Electronics Systems

Weather & water are our business

IES is proud to bring to Canada the latest technologies in Remote Sensing, Analysis & Weather Forecasting through the representation of state-of-the-art meteorological instrumentation companies.

Not only do we represent these firms, but we act as a prime contractor, customer liaison and provide value-added services, including project management, software development, systems integration, installation, training, testing, support and post-maintenance support as well.



Precision Weather Instruments

Based in Hayward, California, Davis Instruments is a privately held manufacturer and developer of exceptional weather, marine and automotive instruments.

Davis Instruments prides itself on innovation and high-quality, user friendly products at reasonable prices for everyone from scientists to weather buffs.



Weather Stations

The Vantage Pro2 and Vantage Pro2 Plus offers the professionals and serious weather enthusiasts robust performance with a wide range of options and sensors. You will get your own local forecast, highs/lows, totals or averages and graphs for virtually all-weather variables over the past 24 days, months or years—all without using a PC. Vantage Pro2 uses frequency-hopping spread spectrum radio to transmit and receive data up to 1,000 ft. (300 m) line-of-sight. Vantage Pro2 is also an excellent choice for emergency professionals, farmers, schools, researchers, municipalities and others to monitor wind and moisture conditions, irrigation requirements and potential flooding.

WeatherLink Console

The new touchscreen WeatherLink console of the Vantage Pro2 now offers a customizable Dashboard:

Click image for a quick clip



Set alarms for multiple parameters and sensors and receive alerts about local weather events.

All Vantage Pro2 stations include a console and a versatile **integrated sensor suite (ISS)** that combine a rain collector, temperature and humidity sensors and anemometer into one package. You can customize your Vantage Pro2 by adding consoles or the special-purpose options. Vantage Pro2 weather stations are available in both wireless and cabled versions. Only the Vantage Pro2 Plus includes UV and solar sensors; however, both stations can be customized with a range of add-on options, such as soil moisture stations and long- and short-range repeaters and application-specific systems.

Vantage Pro2 GroWeather,
Wireless ISS with 24-Hour Fan and solar transmitter

Transmitter,
Long Range



The table below summarizes the features offered by the ISS of the Vantage Pro2 weather station:

FEATURES AT A GLANCE	
Vantage Pro2 includes all of the following:	
Barometric Pressure	Rainfall
Forecast	Rain Rate
Inside & Outside Temperature	Wind Direction
Inside & Outside Humidity	Wind Speed
Heat Index	Wind Chill
Dew Point	Time & Date
Moon Phase	Time of Sunrise & Sunset
With a Solar Radiation Sensor, you also get:	
Evapotranspiration	
Solar Radiation Intensity	
Temp-Hum-Sun-Wind Index	
With a UV Sensor, you also get:	
UV Dose	UV Index

Data Collection Device Options



ENVIROMONITOR
Climate




Join the new age of smart technology farming, with **EnviroMonitor** serving as your reliable “eyes and ears” in the field, 24/7. Create a network of Davis and industry-leading, third-party sensors or expand your mesh of nodes and sensors to cover thousands of acres. Pick from available turn-key EnviroMonitor systems for any application such as irrigation, and pest management. Sensor data is gathered over a secure, self-healing network. The EnviroMonitor Gateway collects all data from the Nodes and pushes it securely to the Cloud using cellular connectivity. With your micro-climate data in the Cloud, you will be able to access it from your PC and mobile devices: view the data anywhere, anytime on WeatherLink.com and the Mobilize app. Designed for flexibility, scalability, quick start-up and easy configurations.

Turn key agriculture monitoring solutions



Data Viewing Options

WeatherLink.com - Best in class data viewing

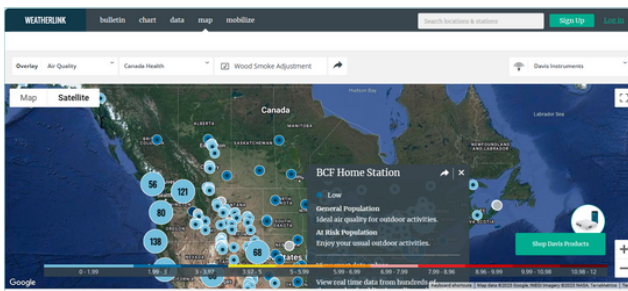


View current conditions from global Network. Free with Basic

Use chart the features. Upgrade to Pro or Pro+

Build a custom dashboards. Free with Basic

FREE; Get started monitoring your agricultural operations effortlessly with **WeatherLink Cloud** and start accessing your data free with basic tier from any connected device and download the **WeatherLink app** to view your station data. Join the **WeatherLink public map networks** to broadcast your weather station & air quality data.



WeatherLink Map - Air Quality, Can Health Index map shown above

Mobilize



Davis professional user-friendly, decision-making app with some of the latest advancements in agronomy:

Mobilize app



Make every acre count; create custom views of your farm, receive alerts, and browse sensor data


Next level farming monitoring...

With Davis **Mobilize**, you can further take your decision-making to the next level with your smartphone;

- Plant disease prediction modeling
- Insect management
- Yield forecasting
- Farm nutrition management
- Spray window prediction

Airlink

Easily connect **AirLink** to your local Wi-Fi network to view real time data with your smart phone



Canadian Orders

For detailed specs or request custom quotes on any of Davis' products you can reach your authorized value-added resellers at;



INFO-ELECTRONICS H P SYSTEMS INC.

Est. 1981

6600 Trans Canada Hwy, #400,
Pointe-Claire,
(Montréal), Québec,
Canada, H9R 4S2
Tel: (514) 505-1996 Ext.227
www.info-electronics.com



**IES HYDRO-MET
Brochure**

Email:
contact@info-electronics.com

